






















Saluda River Watershed (03050109-03)

-  Macroinvertebrate Stations
-  Water Quality Monitoring Stations
-  Approved TMDL
-  Groundwater Monitoring Stations
-  Special Study Stations
-  Mines
-  Landfills
-  NPDES Permits
-  Land Application Permits
-  Natural Swimming Areas
-  Interstates
-  Railroad Lines
-  Highways
-  County Lines
-  Modeled Stream
-  Stream
-  Lake
-  Wetland
-  10-Digit Hydrologic Units
-  Cities/Towns
-  Public Lands

- 1 East Creek
- 2 Big Creek Reservoir
- 3 Camp Creek Reservoir

